



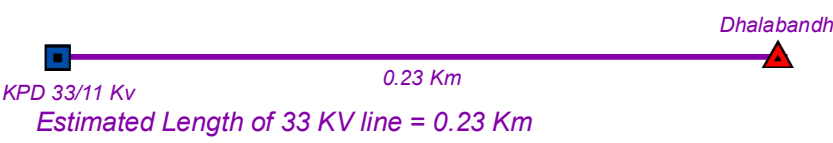



<b>Plate : NGH 3b</b>	
<b>CESU</b>	
Proposed alignment of 33KV line under Infrastructure Development Plan	
<b>KPD 33/11 - Dhalabandha</b>	
 200 100 0 200 400 Meters	<ul style="list-style-type: none"><li> Existing location of 132/33 KV s/s or Tapping location on existing 33 KV line</li><li> Proposed location of 33/11 KV s/s</li><li> Proposed Power Line</li></ul>
	
Prepared by:  Spatial Planning & Analysis Research Centre Pvt. Ltd. E/11, Infocity, Patia, Bhubaneswar	